



# Carroll County Bureau of Resource Management

Within Department of Land & Resource Management

As of October 1, 2022

## Responsibility Highlights

- Preserve, protect, and improve natural resources
- Serve as central source of Carroll's natural resource information
- Interpret and apply County, State, and Federal environmental protection laws and regulations
- Develop and implement plans, projects, and public outreach for National Pollutant Discharge Elimination System (NPDES) compliance (stormwater)
- Perform Erosion and Sediment Control inspections
- Monitor ground and surface water quality
- Raise public awareness of various natural resource issues and participation opportunities
- Support and facilitate Monocacy River Board (MRB)

## Code Chapters

- Chapter 38 of Chapter 170 Construction Codes
- Chapter 53 Environmental Management of Storm Sewer System
- Chapter 150 Forest Conservation
- Chapter 151 Stormwater Management
- Chapter 152 Grading and Sediment Control
- Chapter 153 Floodplain Management
- Chapter 154 Water Resource Management
- Chapter 157 Landscape Enhancement of Development

## Website



[www.carrollcountymd.gov/government/directory/land-resource-management/resource-management/](http://www.carrollcountymd.gov/government/directory/land-resource-management/resource-management/)

## Watersheds



[www.carrollcountymd.gov/government/directory/land-resource-management/resource-management/watersheds/](http://www.carrollcountymd.gov/government/directory/land-resource-management/resource-management/watersheds/)

## Number of Restoration Projects By Type and Commissioner District As of October 1, 2022

District	Watershed	# of Projects	
		Stormwater Facilities	Stream Restorations
1	Double Pipe Creek	3	1
	Upper Monocacy River	2	
2	Liberty Reservoir	6	
	Loch Raven Reservoir		1
	Prettyboy Reservoir	3	
3	Double Pipe Creek	11	
	Liberty Reservoir	9	3
4	Liberty Reservoir	1	
	South Branch Patapsco River	5	
5	Liberty Reservoir	17	
	South Branch Patapsco River	15	3
<b>Totals</b>		<b>72</b>	<b>8</b>

## Bureau Chief

↳ Watershed Restoration

↳ Environmental Review

↳ Water Resource

↳ Sediment Control/Grading

## 2022 Best Management Practice (BMP) Inspections

Drywells → 615  
Stormwater Management → 350  
Grass Meadows/Buffers → 62  
**COMBINED TOTAL → 1,027**  
As of October 1, 2022

## Acres of Tree Planting By Watershed and BCC District As of October 1, 2022

District	Watershed	Acres
1	Double Pipe Creek	47.1
	Liberty Reservoir	2.8
	Prettyboy Reservoir	0.8
	Upper Monocacy River	28.1
2	Double Pipe Creek	3.2
	Liberty Reservoir	10.0
	Loch Raven Reservoir	11.6
	Prettyboy Reservoir	9.6
3	Double Pipe Creek	13.2
	Liberty Reservoir	24.5
4	Double Pipe Creek	2.1
	Liberty Reservoir	40.0
	Lower Monocacy River	12.2
	S Branch Patapsco	40.7
5	Liberty Reservoir	2.5
	S Branch Patapsco	4.2
<b>Total</b>		<b>253</b>

## Cont@ct Us

Bureau Chief—Janet O'Meara

Phone: 410-386-2506

Email: [CCWater@CarrollCountyMD.gov](mailto:CCWater@CarrollCountyMD.gov)

Website: [www.carrollcountymd.gov/government/directory/land-resource-management/resource-management/](http://www.carrollcountymd.gov/government/directory/land-resource-management/resource-management/)



## Resource Management






Trevanion Terrace

## Stormwater Best Management Practices

Merridale



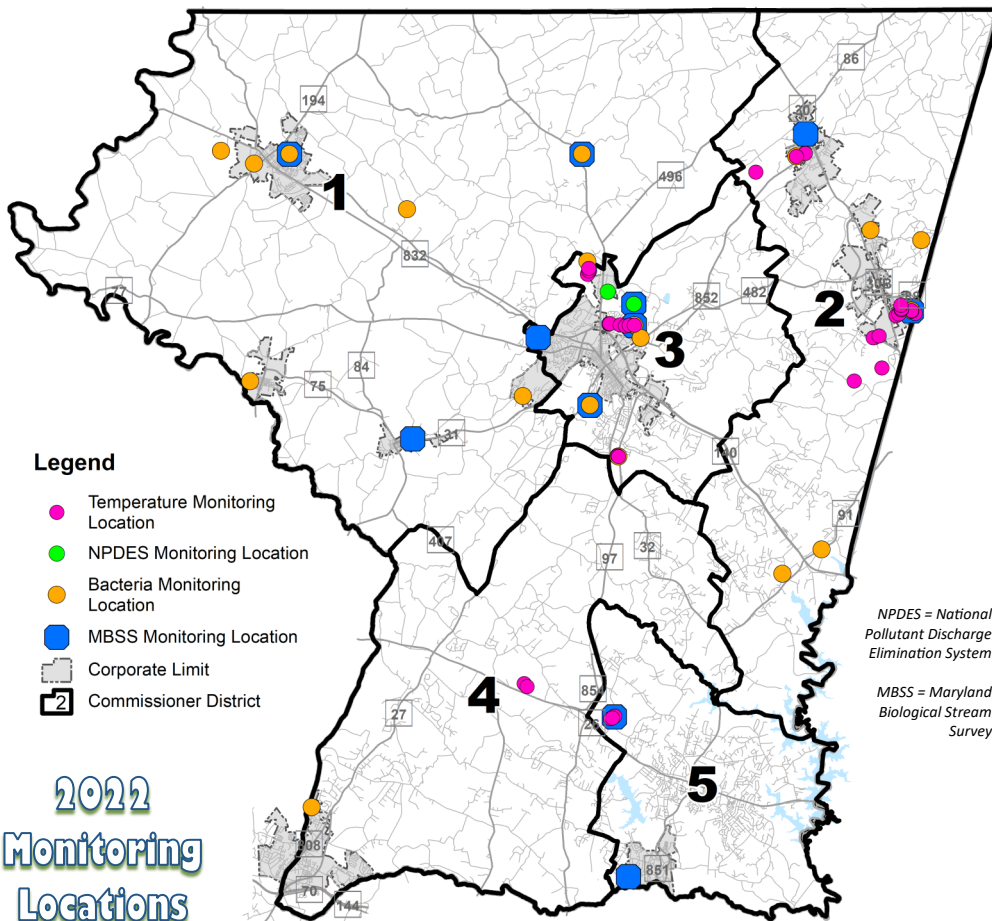
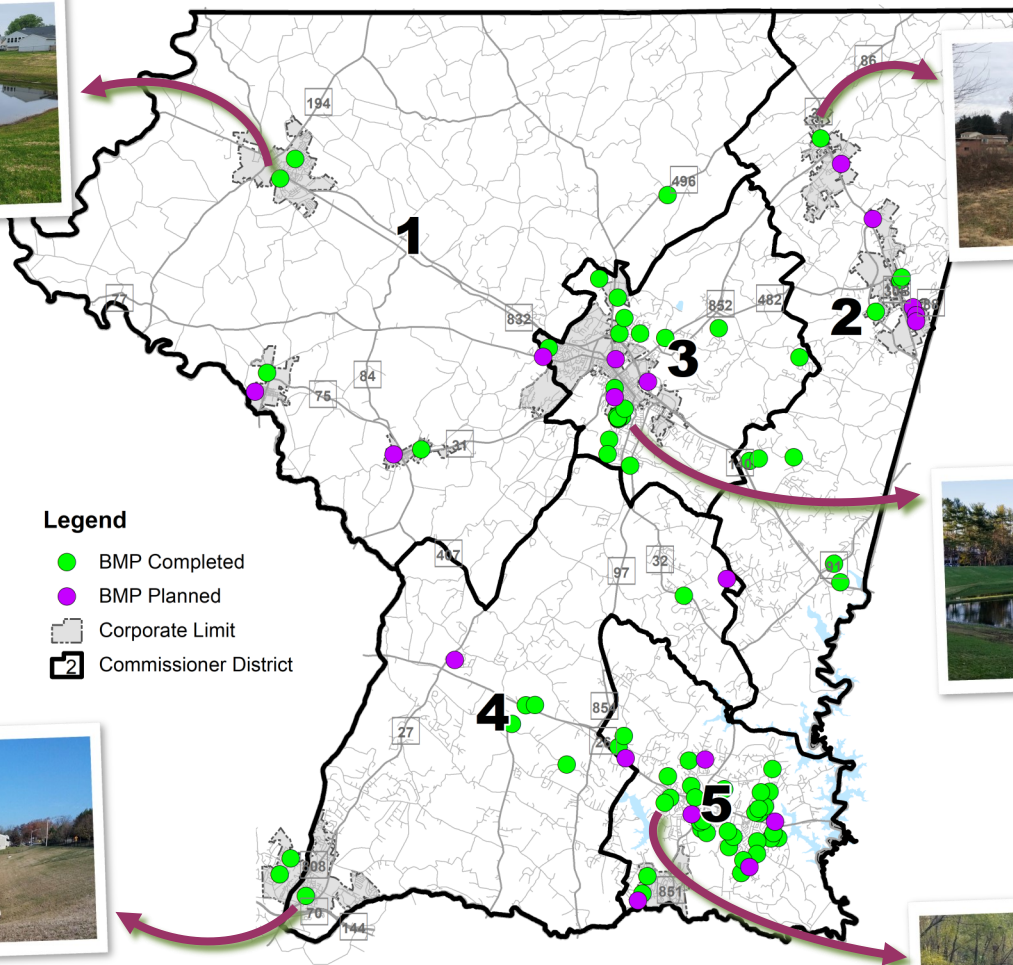
Whispering Valley



Langdon



Woodsyde



## 2022 Monitoring Locations



Like us on



**Carroll Environment**

## Projects

Visit the interactive map for more information on any project. Click on a water or tree symbol on the map for the project and site name, status, watershed, photos, and other details.

[www.carrollcountymd.gov/government/directory/land-resource-management/resource-management/projects/](http://www.carrollcountymd.gov/government/directory/land-resource-management/resource-management/projects/)

