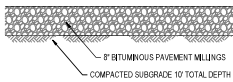
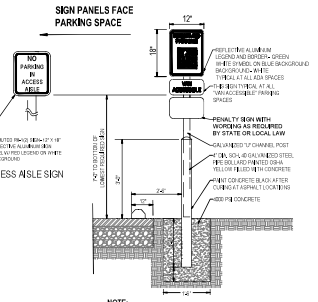


**NOTES:**  
 1) POLYMER WHEEL STOP SHALL BE INNOPLAST MODEL #P606 (P-PH-12\"/>

**POLYMER WHEEL STOP**  
 N.T.S.



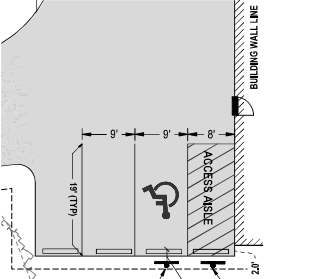
**FULL DEPTH PAVING SECTION**  
 N.T.S.



**SEC A-A - BOLLARD MOUNTED ADA PARKING SIGNS**  
 N.T.S.

**ADA CONSTRUCTION NOTES:**  
 1) PROVIDE ACCESSIBLE AND VALID ROUTE OF TRAVEL FROM AN ACCESSIBLE ROUTE TO THE MAIN ENTRANCE, UNLESS OTHERWISE SPECIFIED. ACCESSIBLE ROUTE SHALL BE THE SHORTEST ROUTE THROUGHOUT ACCESSIBLE ROUTE MUST BE FREE OF OBSTACLES, UNLESS OTHERWISE SPECIFIED.  
 2) ALL ACCESSIBLE AND UNOBSTRUCTED PARKING SPACES SHALL BE 9'6\"/>

**ADA PARKING DETAILS**



**ADA RESERVED PARKING SIGNAGE**  
 PLAN (ENLARGEMENT)  
 SCALE: 1" = 10'

**ENGINEER CERTIFICATION**  
 I Certify that these Documents were Prepared or Approved by Me and that I am a Daily Licensed Professional Engineer Under the Laws of the State of Maryland.  
 Randall A. Peluso Date: \_\_\_\_\_  
 MD PE License #19020 Expiration Date: 12/0/25

DATE	REVISION	BY

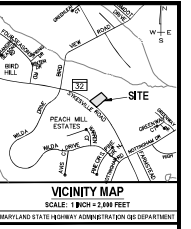
**LAYOUT PLAN & CONSTRUCTION DETAILS**  
**AMODEI PROPERTIES II, LLC**  
 RESIDENCE AND CONTRACTORS EQUIPMENT STORAGE YARD  
 408 ELECTRON DISTRICT CARROLL COUNTY, MARYLAND  
 TAX MAP - 58 BLOCK - 23 PARCEL - 493 TAX ACCOUNT - 431441

Surveyed By <b>BPR</b>	Drawn By <b>MCM</b>
Checked By <b>BPR</b>	Checked By <b>BPR</b>

Date: FEBRUARY 2025  
 Sheet: 2 OF 10  
 Scale: 1" = 30'  
 BPR Drawing No.: 19-084000

**CC FILE # : S- 24-0035**

**BPR** LLC  
**SURVEYORS - LAND PLANNERS**  
 450 WINDYBROOK DRIVE - SUITE 4  
 WESTMINSTER, MARYLAND 21157  
 PHONE: (410) 857-5030  
 OR (410) 497-0033  
 FAX: (410) 876-1332  
 WWW.BPVSURVEYING.COM



**VICINITY MAP**  
 SCALE: 1" = 2.000 FEET  
 MARYLAND STATE HIGHWAY ADMINISTRATION DEPARTMENT

C:\Users\BPR\OneDrive\Documents\BPR\Projects\2025\24-0035\24-0035.dwg, 2/11/25, 10:00 AM, BPR